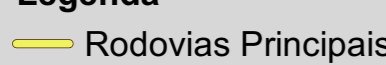
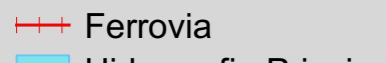
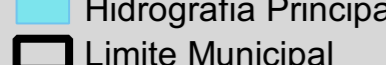
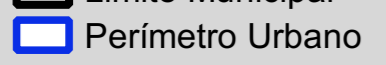
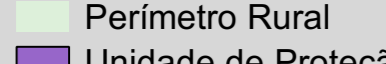
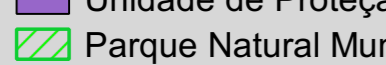
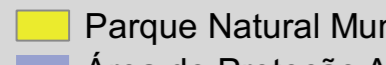
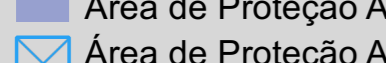
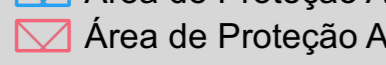





Legenda

-  Rodovias Principais
-  Ferrovia
-  Hidrografia Principal
-  Limite Municipal
-  Perímetro Urbano
-  Perímetro Rural
-  Unidade de Proteção Integral do Bioma Cerrado
-  Parque Natural Municipal do Banhado
-  Parque Natural Municipal Augusto Ruschi
-  Área de Proteção Ambiental Municipal das Planícies Aluvionares dos Rios Paraíba do Sul e Jaguari
-  Área de Proteção Ambiental Municipal de São Francisco Xavier
-  Área de Proteção Ambiental da Serra de Jambeiro

0 2 4 6 8 Km

Sistema de Projeção: Universal Transversa de Mercator
Datum Horizontal: SIRGAS 2000
Fuso/Zona: 23K



Plano Diretor de São José dos Campos
ANEXO XIV

1:75000

Mapa
Unidades de Conservação